

July 20, 1995

Introduced By: Derdowski

namchg:kn

Proposed No.:

95 - 527

ORDINANCE NO. **11931**

1
2 AN ORDINANCE relating to the change of
3 name of King County Water District No.
4 107 to Coal Creek Utility District.

5 BE IT ORDAINED BY THE COUNCIL OF KING COUNTY:

6 SECTION 1. Findings. The King County Council hereby
7 makes the follwing findings:

8 A. The Board of Commissioners of Water District No.107,
9 King County, Washington State, has determined that it would
10 be in the best interest of the district to change its name to
11 "Coal Creek Utility District" since the district's current
12 name does not provide customers any geographical type of
13 identification, and making it more locally recognizable.

14 B. The district filed Resolution No. 1453 with the King
15 County Council, resolving to change the name of the district
16 from King County Water District No. 107 to "Coal Creek
17 Utility District".

1 SECTION 2. The King County Council, pursuant to RCW
2 57.04.065, approves the change in name of King County Water
3 District No. 107 to "Coal Creek Utility District".

4 INTRODUCED AND READ for the first time this 31st
5 day of July, 1995.

6 PASSED by a vote of 11 to 0 this 14th day of
7 August, 1995.

8 KING COUNTY COUNCIL
9 KING COUNTY, WASHINGTON

10 Kent Pullen
11 Chair

12 ATTEST:

13 Gerald A. Peterson
14 Clerk of the Council

15 APPROVED this 22nd day of August, 1995.

16 Ray Roche
17 King County Executive

18 Attachments:

19 Resolution No. 1453, adopted by Water District No. 107's
20 Board of Commissioners, dated July 12, 1995.

KING COUNTY WATER DISTRICT NO. 107
OF KING COUNTY, WASHINGTON

RESOLUTION NO. 1453

A RESOLUTION OF THE BOARD OF COMMISSIONERS OF KING COUNTY WATER DISTRICT NO. 107 OF KING COUNTY, WASHINGTON, CHANGING THE DISTRICT NAME TO "COAL CREEK UTILITY DISTRICT" SUBJECT TO APPROVAL BY THE KING COUNTY COUNCIL.


WHEREAS, the Board of Commissioners of King County Water District No. 107 has undertaken the review of the District name and considered the change of such name to foster a greater geographic identity and convenience for District personnel and customers; and

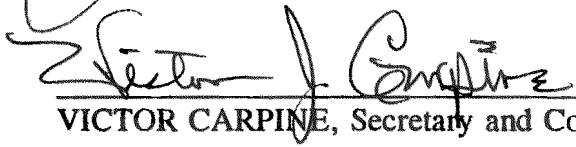
WHEREAS, the District conducted a written survey of its customers regarding a possible change of name, and the Board of Commissioners having considered the results of such survey and customer support for a change of the District name to "Coal Creek Utility District"; now, therefore,

BE IT RESOLVED by the Board of Commissioners of King County Water District No. 107 of King County, Washington, as follows:

1. Pursuant to RCW 56.08.015 and RCW 57.04.065, the District name shall be changed to "Coal Creek Utility District" subject to and effective upon the approval of such change in name by the King County Council.
2. The District manager is hereby authorized and directed to submit a certified copy of this resolution to the Clerk of the King County Council and to pursue the expeditious review and approval of such resolution and name change by the King County Council.

ADOPTED by the Board of Commissioners of King County Water District No. 107, King County, Washington, at the regular open public meeting thereof held the 12th day of July, 1995.


JIM DENTON, President and Commissioner


VICTOR CARPINE, Secretary and Commissioner



PAMELA MARTIN, Commissioner

RECEIVED
JUL 11 PM 3 0
KING COUNTY COUNCIL
F:\DMS\W\0089862.01

11931

ATTEST

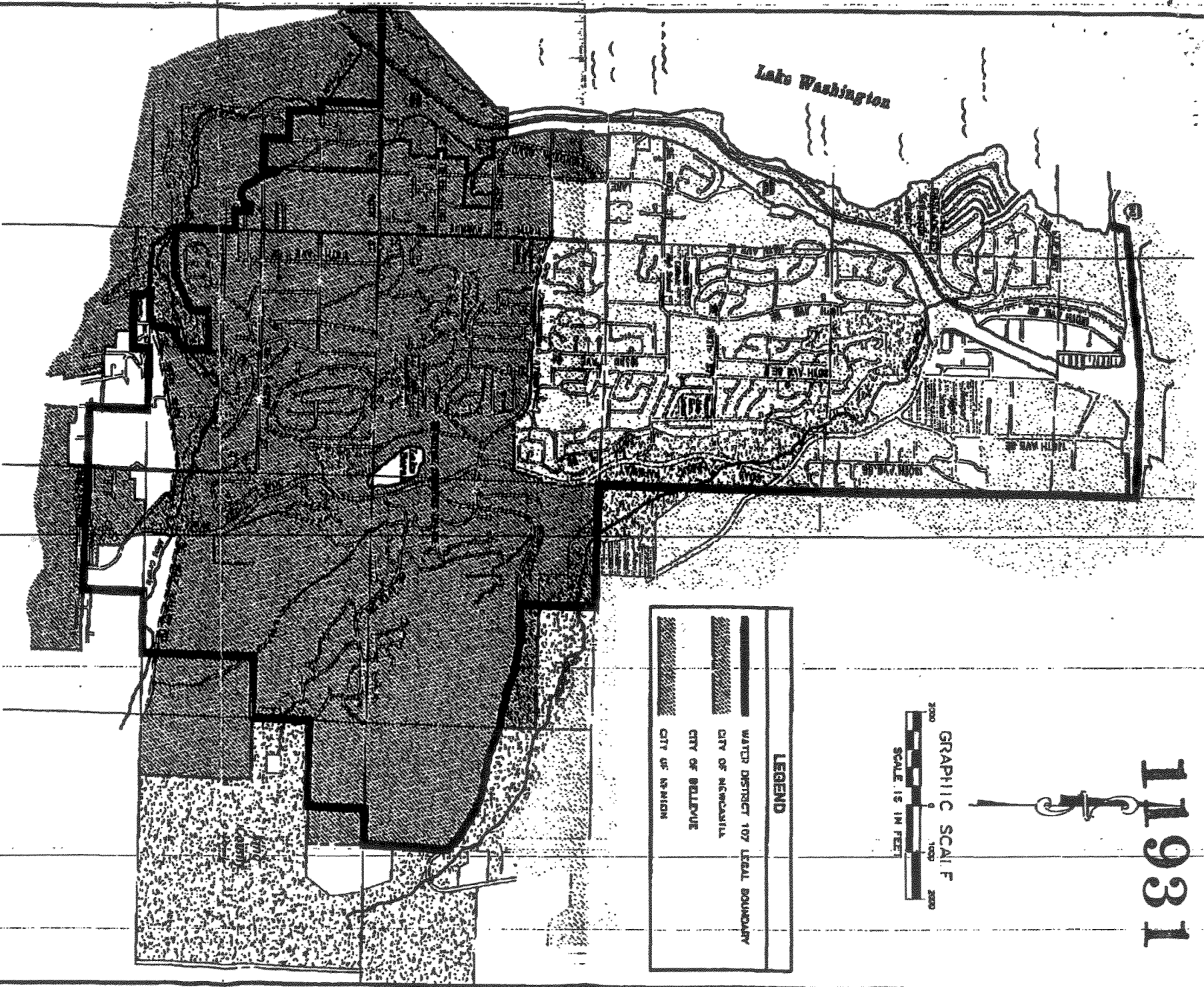
I, the undersigned Secretary of the Board of Commissioners of King County Water District No. 107, King County, Washington, to hereby certify that the within and foregoing is a true and accurate copy of Resolution No. 1453, adopted at the regular open public meeting thereof held on the 12th day of July, 1995.


VICTOR CARPINE, Secretary

11931



LEGEND	
	WATER DISTRICT 107 LEGAL BOUNDARY
	CITY OF NEWCASTLE
	CITY OF BELLEVUE
	CITY OF INMAN



KING COUNTY
WATER DISTRICT
NUMBER 107



Parballigan Associates
Civil Engineers
KIDDAIN, WA 98103

Engineering
Planning
Surveying
Construction
Management, Inc.
(206) 827-2014

WATER SYSTEM PLAN
FIGURE 3-1
BOUNDARY MAP